FED. RD. DIV. NO.	STATE	COUNTY	FILE NO.	ROUTE NO.	SHEET NO.	TOTAL SHEETS
5	S.C.	ORANGEBURG / CALHOUN		I-26 & S-50	TC 1	TC 1

✳ CLOSE S-50 IN ACCORDANCE WITH STANDARD DRAWING 610-505-00.
DETOUR S-50 IN ACCORDANCE WITH STANDARD DRAWING 610-610-00.

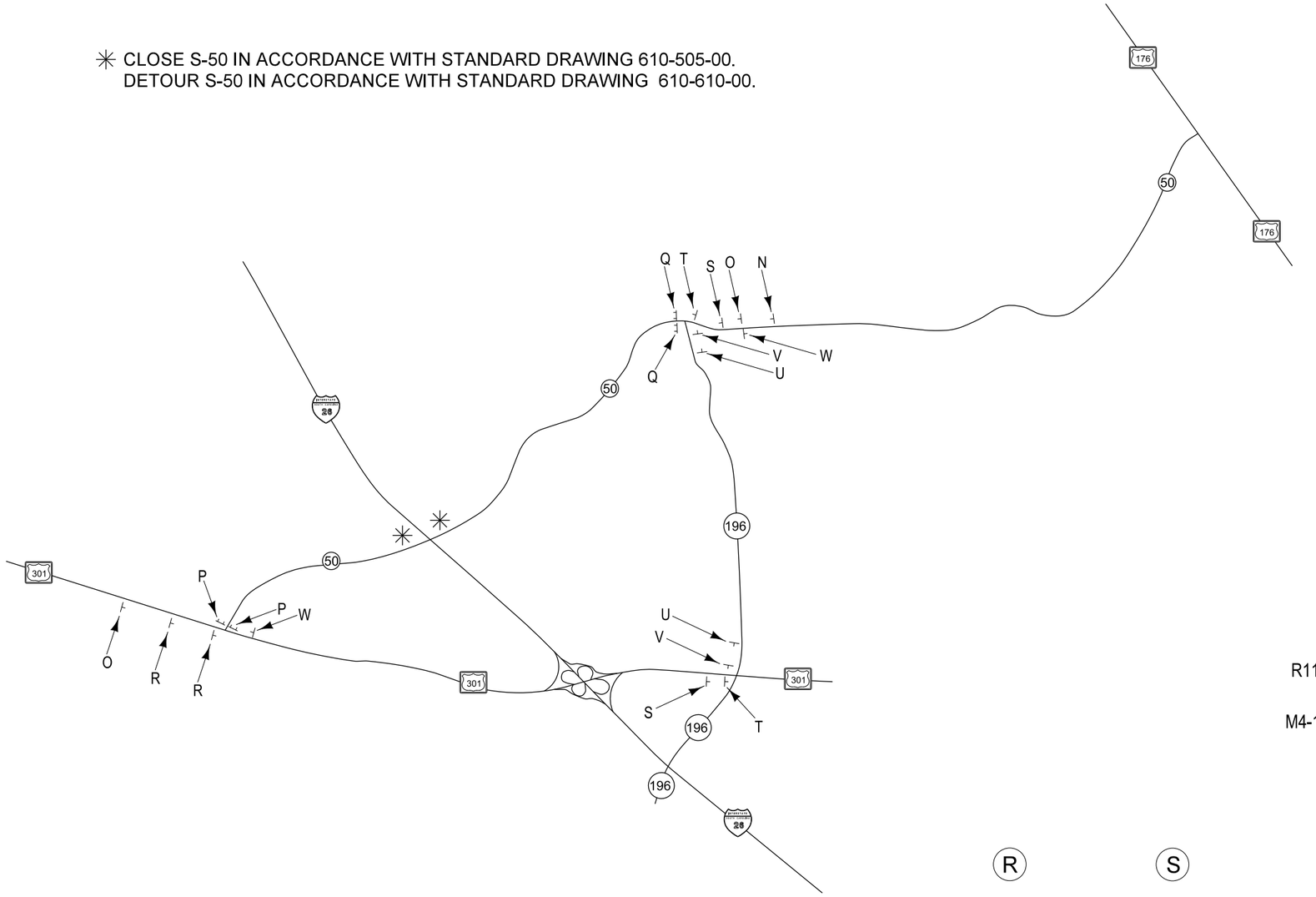

N

W20-3-48-A

O

W20-2-48-A

P

R11-3B-60-1.3

M4-10R-48

Q

R11-3B-60-2.0

M4-10L-48

R

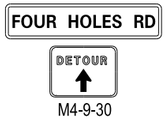

M4-9-30

S

M4-9.1L-30

T

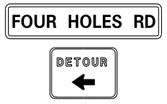

M4-9L-30

U

M4-9.1R-30

V

M4-9R-30

W

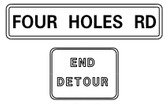

M4-8a-24

SOUTH CAROLINA
DEPARTMENT OF TRANSPORTATION
TRAFFIC ENGINEERING - COLUMBIA, S.C.

S-50 DETOUR
CLOSURE AT I-26
ORANGEBURG

SCALE 1"= NTS RTE. I-26 & S-50 DWG. NO. TC 1

$$user$$
$$$$$$path$$$$$$$$$filename$$$$$$$$
$$$date$$$$

TCBORDER.DGN